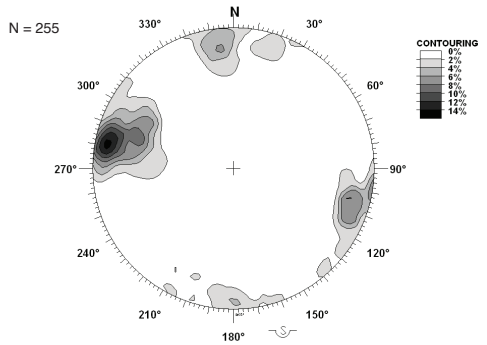

Milford all

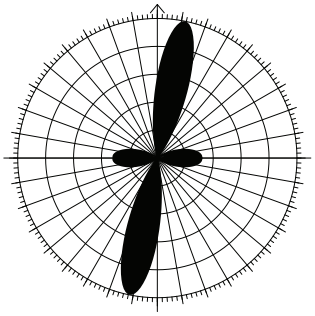

Frequency Gaussians
Total Data: 255

GAUSSIAN PARAMETERS			
% tot. data	Normative Height	Azimuth (deg.)	s.d. (deg.)
60.9	100.0	12.8	9.2
30.6	31.5	88.5	14.6

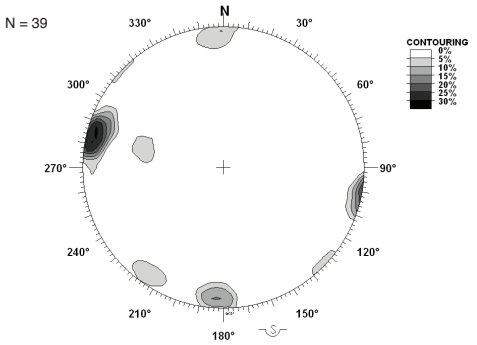

Rangeley Fm

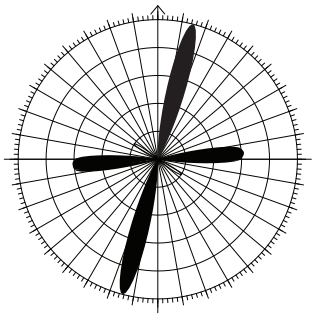

Frequency Gaussians
Total Data: 39

GAUSSIAN PARAMETERS			
% tot. data	Normative Height	Azimuth (deg.)	s.d. (deg.)
57.1	100.0	13.6	5.2
26.1	59.8	87.3	3.9
7.9	20.3	55.3	3.5

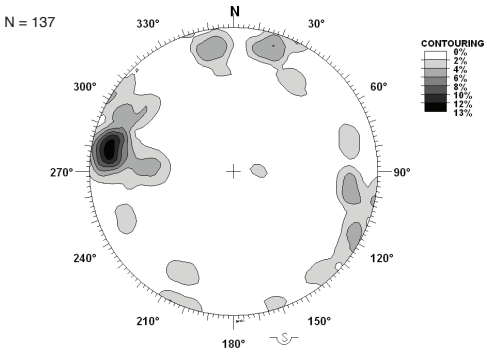

Milford Granite



Frequency Gaussians
Total Data: 136

GAUSSIAN PARAMETERS			
% tot. data	Normative Height	Azimuth (deg.)	s.d. (deg.)
28.5	100.0	7.9	4.9
24.1	40.6	31.0	10.3
14.2	39.5	79.6	6.2
19.9	37.4	112.7	9.2
14.0	28.2	168.5	8.6

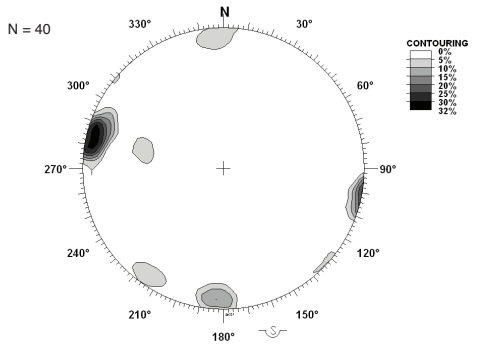

Spaulding Granite

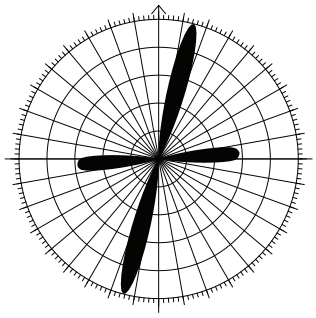

Frequency Gaussians
Total Data: 40

GAUSSIAN PARAMETERS			
% tot. data	Normative Height	Azimuth (deg.)	s.d. (deg.)
58.0	100.0	13.5	5.0
25.4	56.3	87.3	3.9

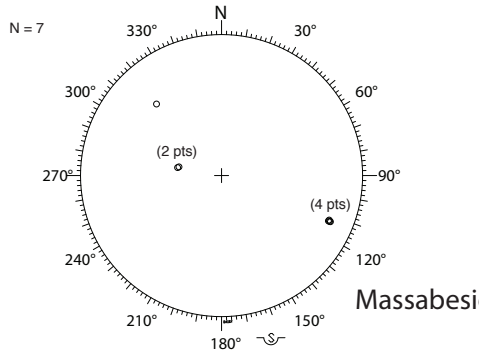

Massabesic Gneiss

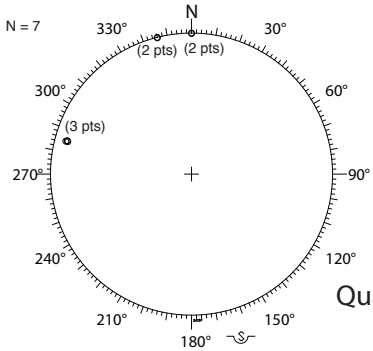

Quartz rock

Figure 6. Measured joint orientations in outcrops and roadcuts within 3 kilometers of Savage Municipal Well Superfund site. Left column: lower-hemisphere projections (stereonets) of contoured poles to planes; right column: frequency-azimuth (rose) diagrams of joint azimuths, accompanied by statistical analysis tables. Bottom row: lower-hemisphere projections of poles to planes for Massabesic Gneiss Complex and quartz rock, respectively (seven data points each).